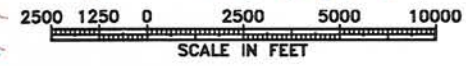
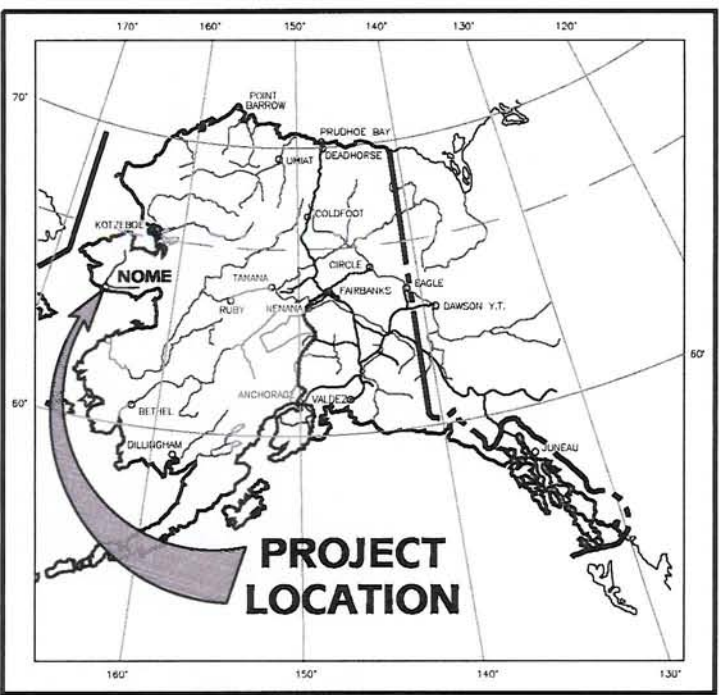
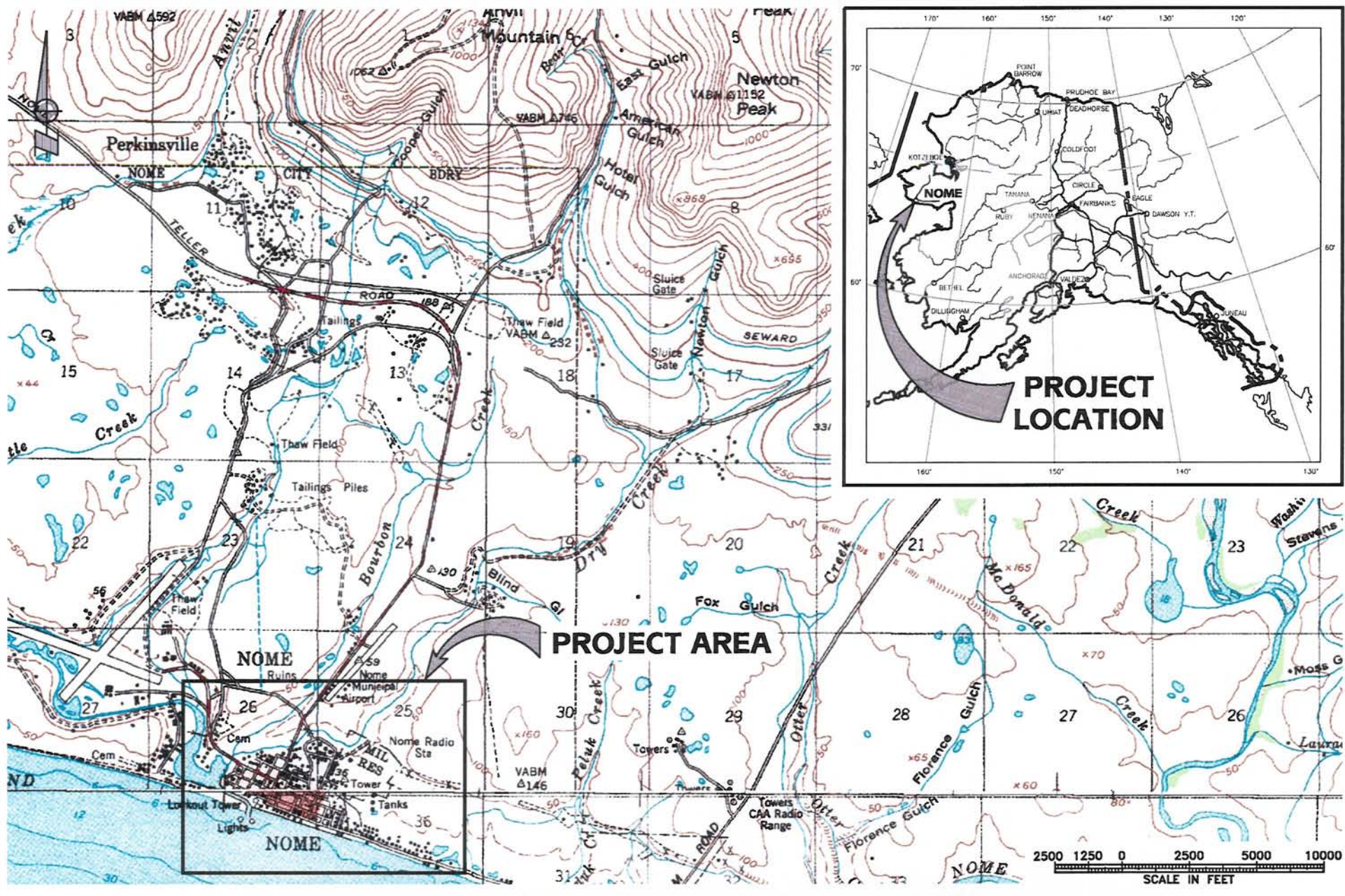


P:\2007\F07054.N\N0100\F07054-4\_S009.Fig1 07/03/2007 10:24am



**1**  
FIGURE

DESIGN: SRL  
DRAWN: CFP  
CHECK: RHG

**LOCATION AND VICINITY MAP**  
**NOME ROADS**  
**NOME, ALASKA**

**Sec 25, 26, 36**  
**T11S, R34W**  
**Kateel River Meridian**

PLANS DEVELOPED BY:  
PDC, INC.