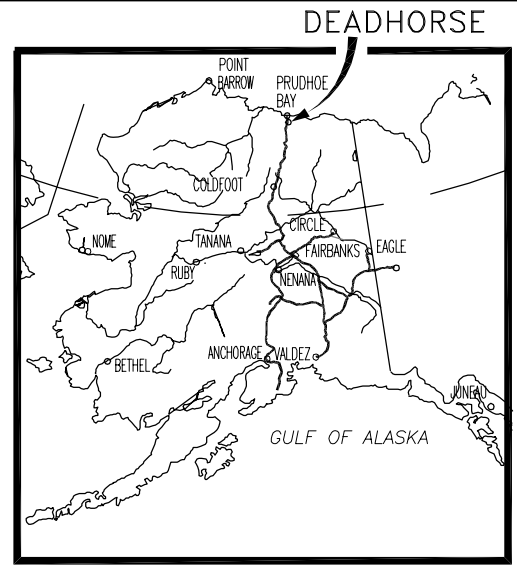


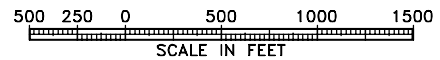
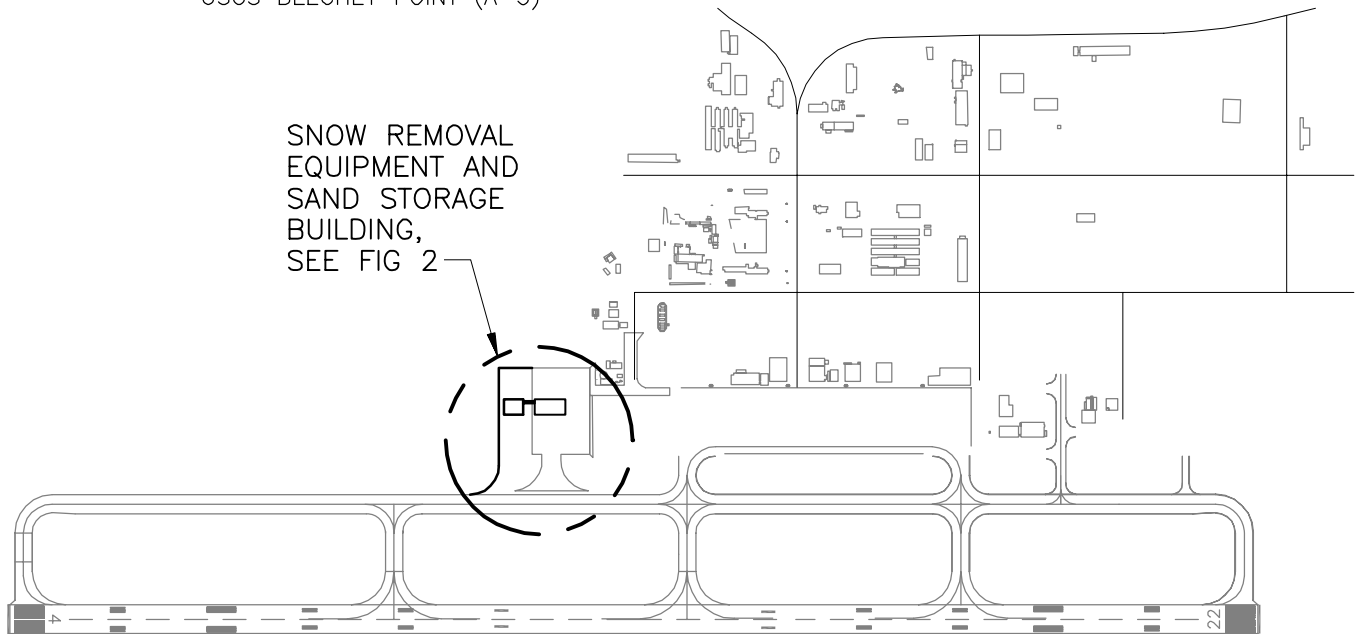
VICINITY MAP

T9N & T10N, R14E & R15E
 UMIAT MERIDIAN, ALASKA
 USGS BEECHY POINT (A-3)



LOCATION MAP
 NO SCALE

SNOW REMOVAL
 EQUIPMENT AND
 SAND STORAGE
 BUILDING,
 SEE FIG 2



P:\2005\F05063\C\C0100RPF05063: FIG 1 9/29/2006 5:34 PM

PLANS DEVELOPED BY:
 PDC, INC.

**PROJECT LOCATION AND VICINITY MAP - DEADHORSE
 AIRPORT ARFF BAY ADDITION WITH SAND STORAGE
 DOT&PF PROJECT # 61447
 DEADHORSE, ALASKA**

DESIGN: TMZ
 DRAWN: JLM/GDS
 CHECK:
 SEPT 2006

FIGURE

1